

## Vital Metals hits Visible Gold at Bella Tondi

### HIGHLIGHTS

- Visible gold identified in core sample from drill hole BTRD004 under the emerging high-grade gold zone at Bella Tondi prospect
- Core samples taken from the first three diamond tail holes awaiting assay in Ouagadougou
- Interpretation of airborne magnetic data identifies multiple targets with favourable structural settings supported by historic geochemical sampling over 20km of strike
- Positive cyanide leach testing of 50 RC samples indicates gold at Bella Tondi is free milling and should be amenable to conventional cyanide leach
- Diamond drill rig continues drill testing high-grade zone at Bella Tondi, with five more holes planned

Vital Metals Limited (ASX: VML) is pleased to report it has identified visible gold in core samples from an emerging high-grade gold zone at the Bella Tondi prospect, part of the Bouli Gold Project in Niger, West Africa.

Vital Managing Director Mark Strizek said:


“Core from BTRD004 has delivered a beautiful specimen of visible gold. The hole was drilled under the ultra-high grade **4m @ 157g/t Au<sup>1</sup>** intercept and is located in the emerging high-grade southern zone at Bella Tondi which appears to extend for at least 200 metres.”

“Three diamond tail holes out of an eight-hole program have now been completed. The holes were designed to test for continuity of high-grade gold mineralisation down to a vertical depth of 150m. The first three holes have been logged, cut and sampled with the samples shipped to Ouagadougou for assay.

“In 2016, more than 20,000 artisanal miners were chasing high-grade gold at Bella Tondi. When I saw the visible gold in the core I understand why.

“The upside at the Bouli project looks fantastic with high-grade gold at Bella Tondi, and our new aeromagnetic data looks to have opened a veritable Aladdin’s cave of targets with the new structural interpretation identifying more than 20 targets having a combined strike length of over 20km.”

**Visible gold from BTRD004, 202m Assay pending**



<sup>1</sup> ASX Announcement 27 March 2018

## **Diamond Drilling**

Vital is continuing its program of drilling deeper and along strike to test the potential of these high-grade shoots at Bella Tondi. Vital's exploration team has successfully completed the three deepest holes (all greater than 200m downhole) drilled at Bella Tondi to date.

The diamond tail holes are expected to provide significant insights on the controls, orientation and extent of the gold mineralisation. Geological logging of the core indicates the presence of visible gold, shearing, quartz veining with pyrite.

In total, Vital is planning to complete eight HQ diamond tailed holes (for a total of ~1,800m) to provide coverage down to a vertical depth of 150m (Figure 1, Figure 2, Figure 3 and Table 1).

It is expected that initial assay results from the three core holes will be available in the second half of June, pending assay laboratory capacity. Results for the remaining holes are expected 4-8 weeks behind that.

## **Airborne Geophysics**

Vital Metals contracted Xcalibur Airborne Geophysics (PTY) Ltd to carry out an airborne geomagnetics program with a total line length of 9,060km with general 100m line spacing over the Bouli tenement package in western Niger and 50m infill spacing above the Bella Tondi trend. The program was completed by the end of April and data has been processed and interpreted by SGC in Perth.

The airborne survey has considerably advanced the understanding and prospectivity of the Bouli project. Interpretation of the survey data has identified more than 20 gold targets (Figure 1) with a combined strike of over 20km located in favourable structural settings and supported in many cases with positive gold grades from historical geochemistry (Figure 4). Vital is reviewing the data to identify the highest priority targets.

## **Cyanide Leach Testing**

Cyanide leach analysis of 50 RC chip samples that were previously analysed by fire assay was undertaken in Ouagadougou to test the leachability of the gold mineralisation at Bella Tondi. The grade of the samples covered a wide range of gold grades from sub-mineralised to ultra-high grade.

As an initial test, the results (Figure 5) are extremely encouraging with a good correlation between the original fire assay and cyanide leach assay for the mineralisation located within the Bella Tondi Shear Zone.

Given the very preliminary nature of this work, it is unknown whether this material is representative of all mineralised material types found at Bella Tondi. Vital is planning further metallurgical testing.

## **Next Steps**

Vital will complete the diamond program at Bella Tondi and is planning further exploration to test the depth and strike potential of the high-grade shoots.

**ENDS**

**Contact:**

Mark Strizek  
Managing Director  
Vital Metals Ltd  
Phone: +61 8 9388 7742  
Email: [vital@vitalmetals.com.au](mailto:vital@vitalmetals.com.au)

Media Inquiries:  
Nathan Ryan  
Investor Relations  
NWR Communications  
Phone: +61 420 582 887  
Email: [nathan.ryan@nwrcommunications.com.au](mailto:nathan.ryan@nwrcommunications.com.au)

**Competent Person's Statement**

The information in this report that relates to Exploration Targets, Exploration Results, Mineral Resources or Ore Reserves is based on information compiled by Mr Mark Strizek, a Competent Person who is a Member of The Australasian Institute of Mining and Metallurgy. Mr Strizek is a full time employee of the Company. Mr Strizek has sufficient experience that is relevant to the style of mineralisation and type of deposit under consideration and to the activity being undertaken to qualify as a Competent Person as defined in the 2012 edition of the "Australasian Code for Reporting of Exploration Results, Mineral Resources and Ore Reserves". Mr Strizek consents to the inclusion in the announcement of the matters based on his information in the form and context in which it appears.

**Forward looking statements**

Certain written statements contained or incorporated by reference in this new release, including information as to the future financial or operating performance of the Company and its projects, constitute forward-looking statements. All statements, other than statements of historical fact, are forward-looking statements. The words "believe", "expect", "anticipate", "contemplate", "target", "plan", "intend", "continue", "budget", "estimate", "may", "will", "schedule" and similar expressions identify forward-looking statements.

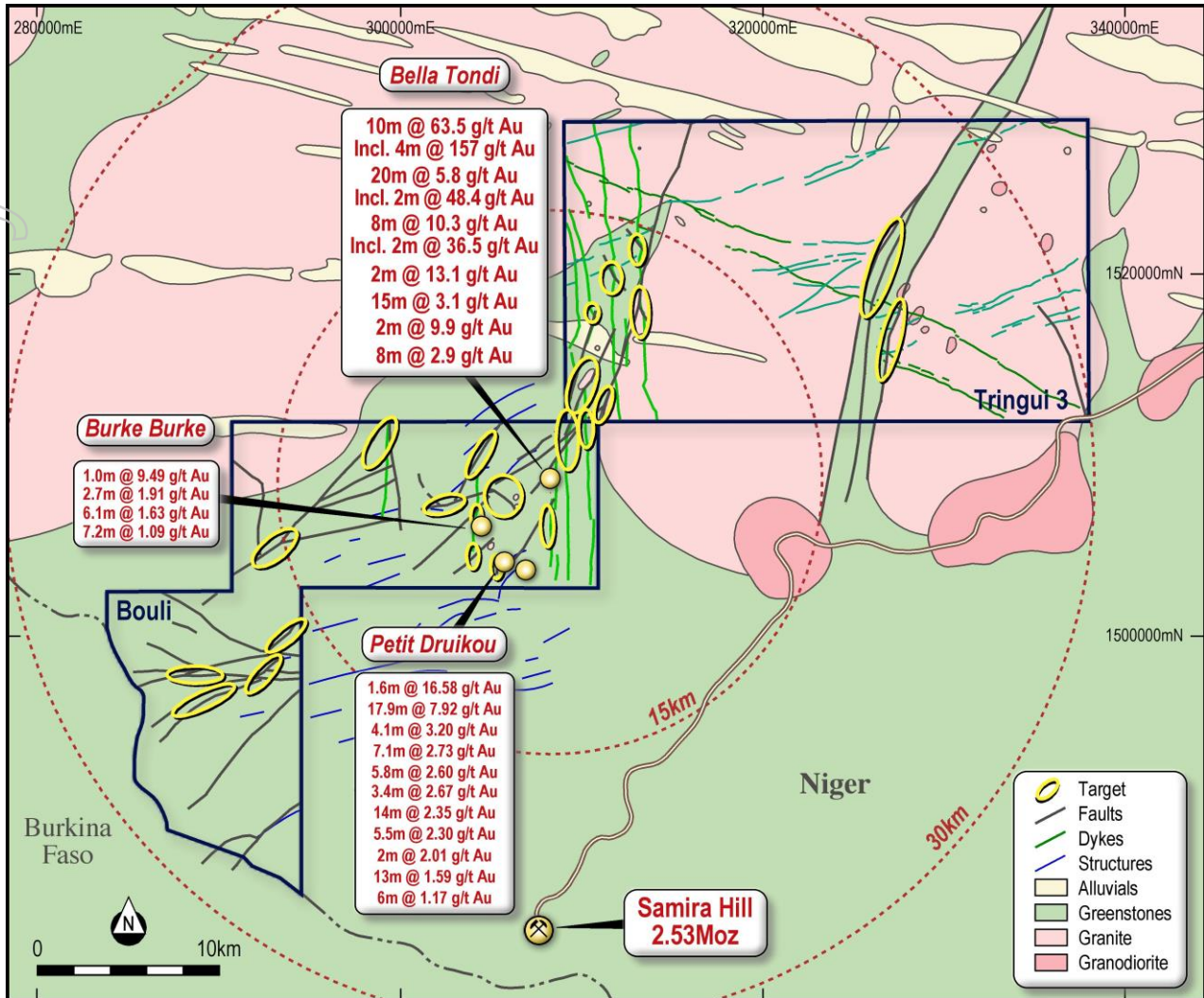
Forward-looking statements include, among other things, statements regarding targets, estimates and assumptions in respect of tungsten, gold or other metal production and prices, operating costs and results, capital expenditures, mineral reserves and mineral resources and anticipated grades and recovery rates. Forward-looking statements are necessarily based upon a number of estimates and assumptions related to future business, economic, market, political, social and other conditions that, while considered reasonable by the Company, are inherently subject to significant uncertainties and contingencies. Many known and unknown factors could cause actual events or results to differ materially from estimated or anticipated events or results reflected in such forward-looking statements.

Such factors include, but are not limited to: competition; mineral prices; ability to meet additional funding requirements; exploration, development and operating risks; uninsurable risks; uncertainties inherent in ore reserve and resource estimates; dependence on third party smelting facilities; factors associated with foreign operations and related regulatory risks; environmental regulation and liability; currency risks; effects of inflation on results of operations; factors relating to title to properties; native title and aboriginal heritage issues; dependence on key personnel; and share price volatility and also include unanticipated and unusual events, many of which are beyond the Company's ability to control or predict.

For further information, please see the Company's most recent annual financial statement, a copy of which can be obtained from the Company on request or at the Company's website: [www.vitalmetals.com.au](http://www.vitalmetals.com.au). The Company disclaims any intent or obligation to update any forward-looking statements, whether as a result of new information, future events or results or otherwise. All forward-looking statements made in this new release are qualified by the foregoing cautionary statements. Investors are cautioned that forward-looking statements are not guarantees of future performance and, accordingly, not to put undue reliance on such statements.

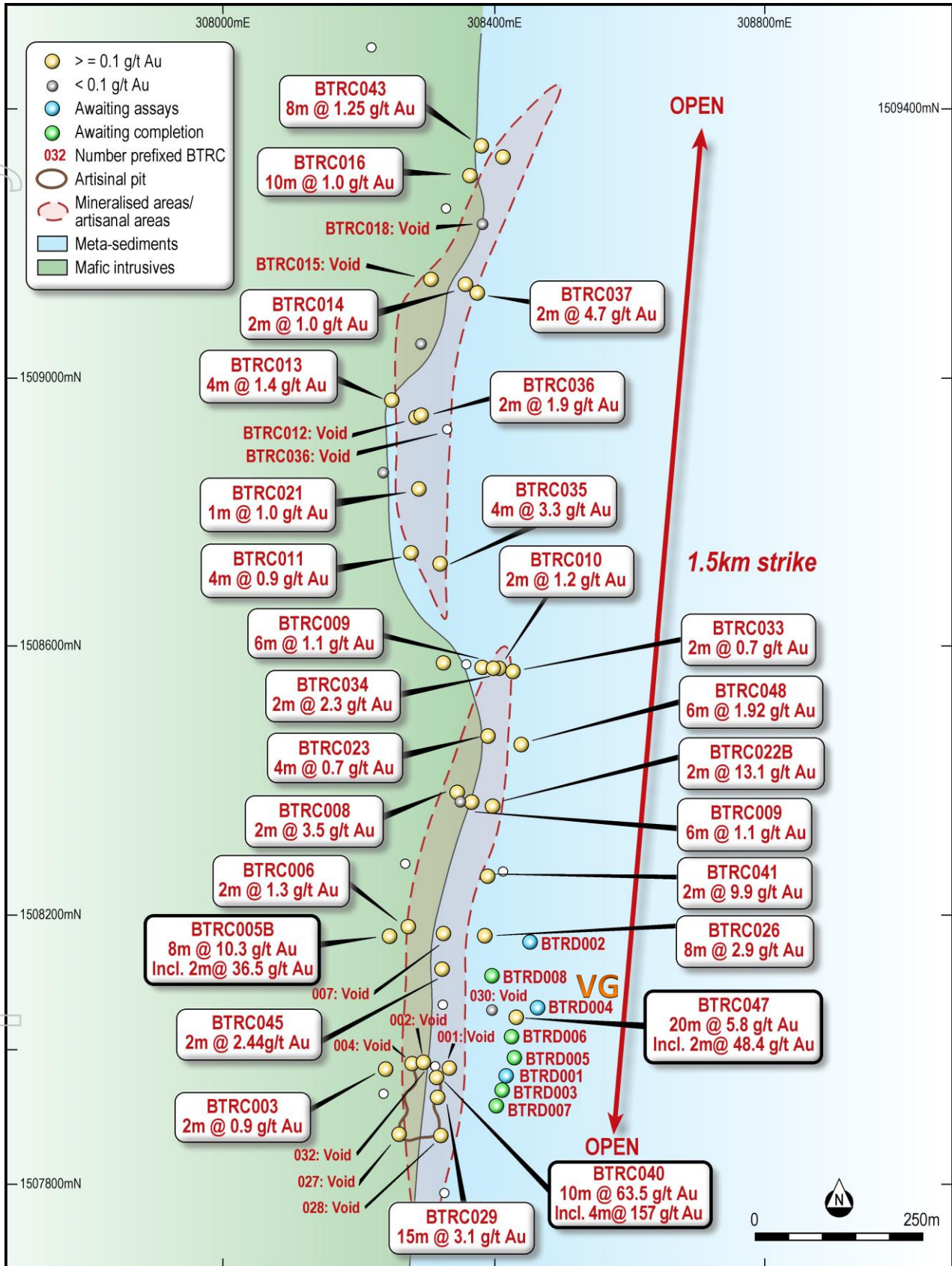
For personal use only

Figure 1: Project location plan



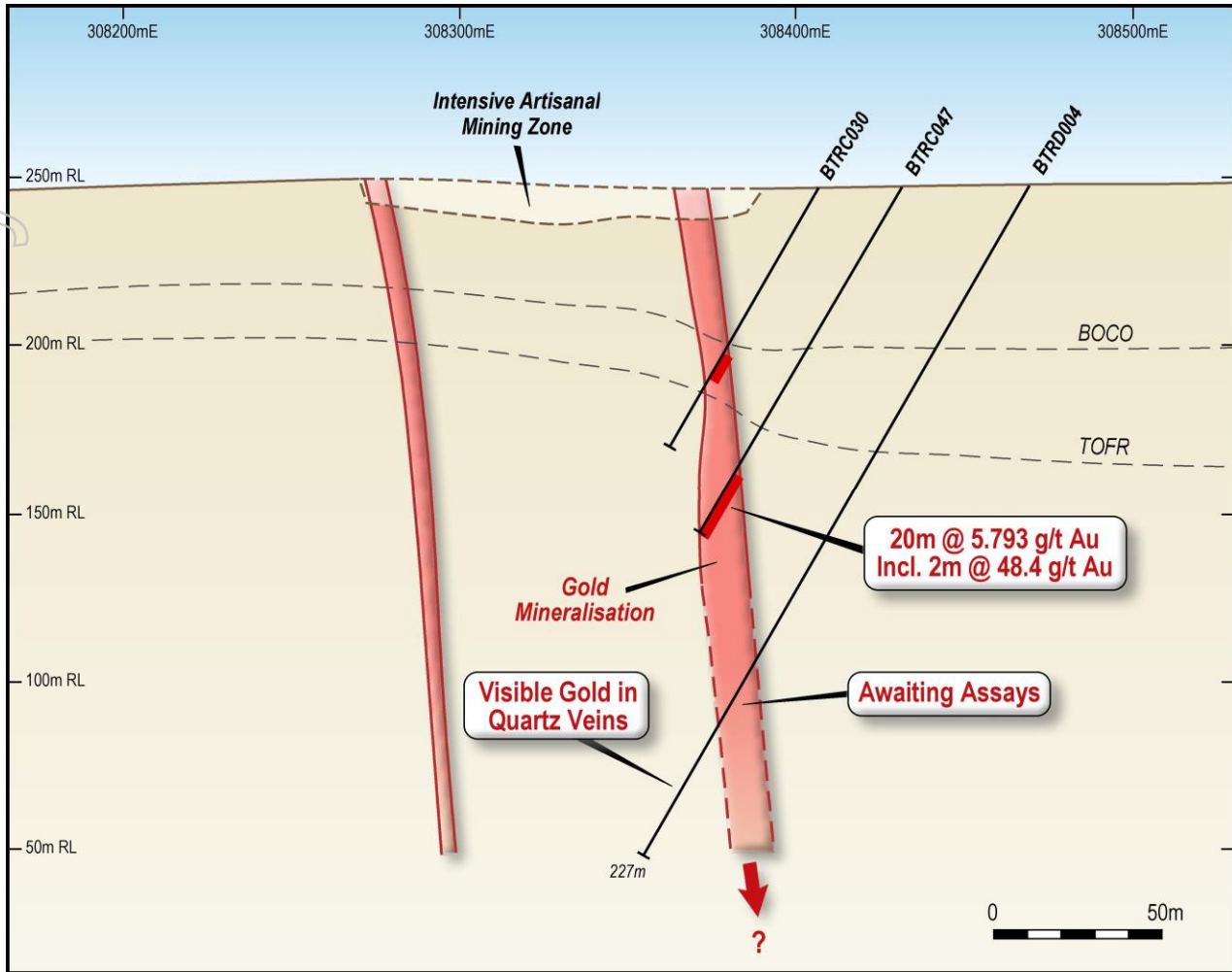
For personal use only

Figure 2: Bella Tondi drilling plan



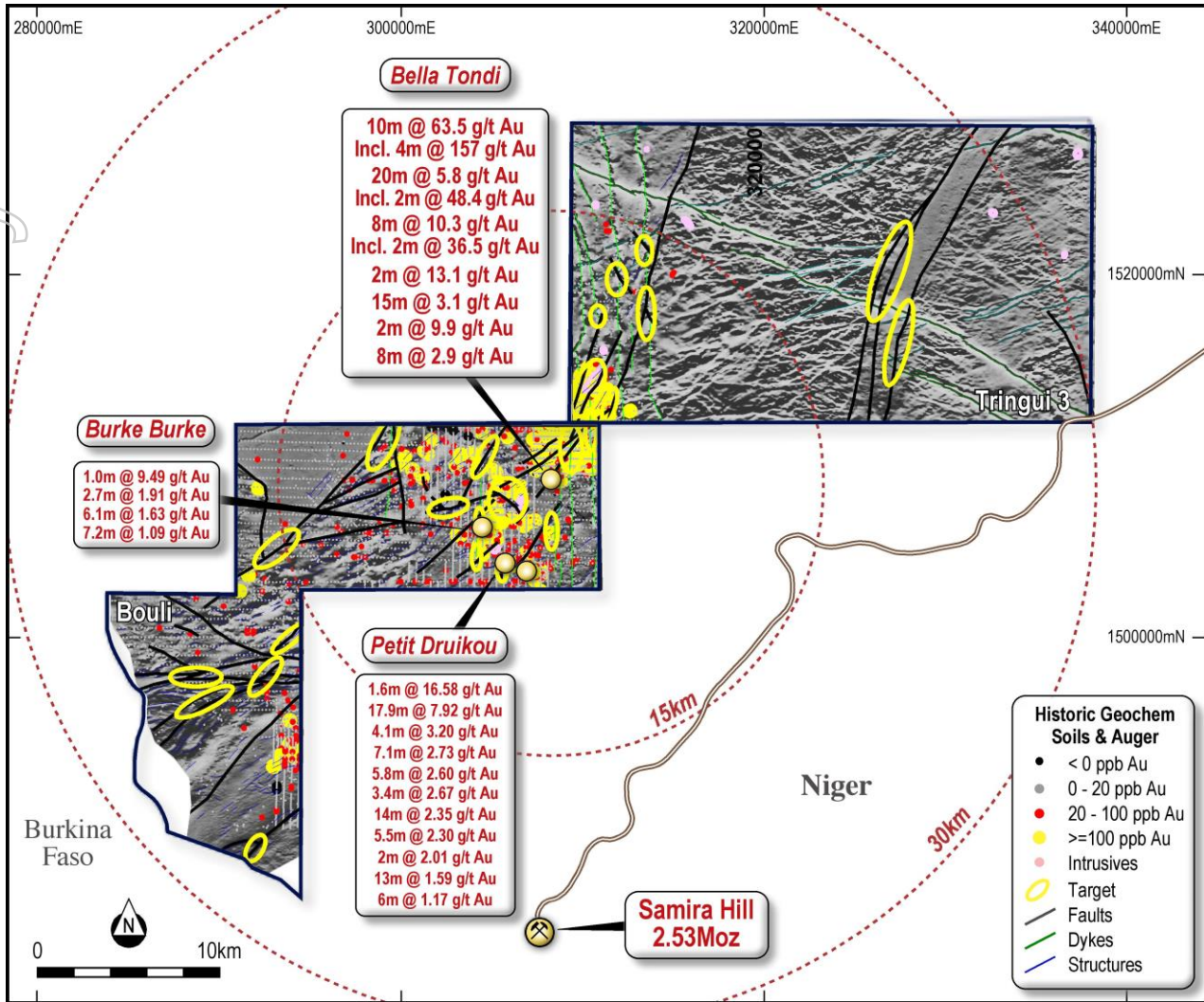
Includes results reported previously 8 March 2018, 27 March 2018 and 10 April 2018 - The Company confirms that it is not aware of any new information or data that materially affects the information included in the previous announcements.

Figure 3: Cross section showing drilling and location of visible gold in core



Includes results reported previously 8 March 2018, 27 March 2018 and 10 April 2018 - The Company confirms that it is not aware of any new information or data that materially affects the information included in the previous announcements.

Figure 4: Plan showing TMI 1VD overlain with historic geochemistry and interpreted gold targets



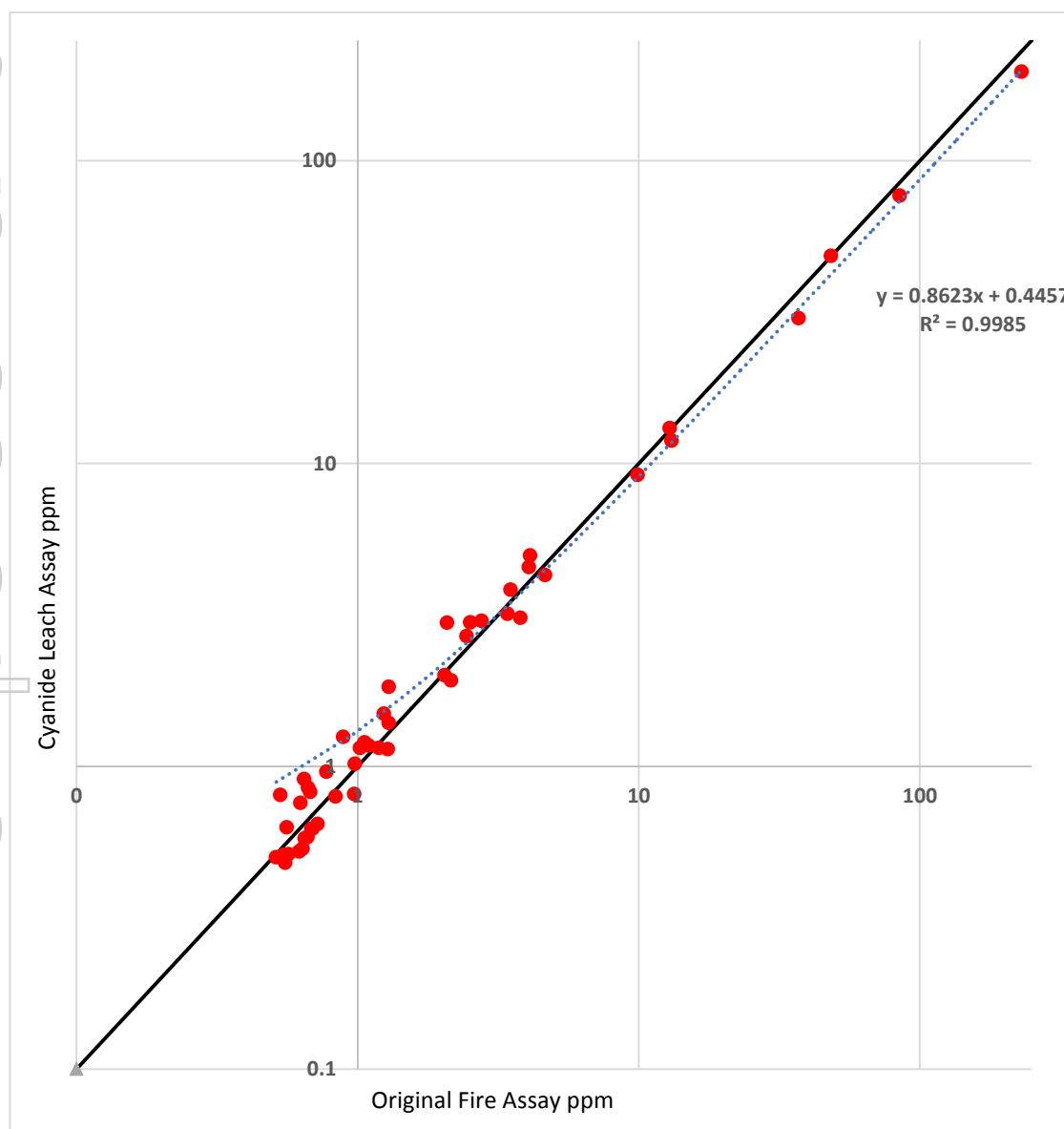
Includes results reported previously 8 March 2018, 27 March 2018 and 10 April 2018 - The Company confirms that it is not aware of any new information or data that materially affects the information included in the previous announcements.

**Table 1: Drill Collar – Bella Tondi**

Hole ID	East	North	RL	Az	Dip	EOH
BTRD001	308,415	1,507,955	245	270	-60	209
BTRD002	308,444	1,508,165	245	270	-50	240
BTRD003	308,412	1,507,938	245	270	-50	In progress
BTRD004	308,466	1,508,057	245	270	-60	227
BTRD005	308,427	1,507,989	245	270	-60	-
BTRD006	308,425	1,508,020	245	270	-60	-
BTRD007	308,403	1,507,919	245	270	-60	-
BTRD008	308,401	1,508,112	245	270	-60	-

- All holes started as RC pre collars and will be completed with diamond tails
- No assay results are available yet
- Diamond tail program ongoing

**Figure 5: Plot showing correlation between cyanide leach assay and original fire assay\***



\*The 50 samples were taken from pulverised sample retained from the original fire assay by the ACTLABS laboratory in Ouagadougou. The pulverised sample was split to a target size of 0.5kg and then each sample underwent a 24 hour bottle roll with DIBK extract and AAS analysis. Please note the analysis reports the cyanide leachable gold not the total gold.

For personal use only



## Section 1: Sampling Techniques and Data

Criteria	JORC Code explanation	Commentary
Sampling techniques	<ul style="list-style-type: none"> <li>Nature and quality of sampling (eg cut channels, random chips, or specific specialised industry standard measurement tools appropriate to the minerals under investigation, such as down hole gamma sondes, or handheld XRF instruments, etc). These examples should not be taken as limiting the broad meaning of sampling.</li> <li>Include reference to measures taken to ensure sample representivity and the appropriate calibration of any measurement tools or systems used.</li> <li>Aspects of the determination of mineralisation that are Material to the Public Report.</li> <li>In cases where 'industry standard' work has been done this would be relatively simple (eg 'reverse circulation drilling was used to obtain 1 m samples from which 3 kg was pulverised to produce a 30 g charge for fire assay'). In other cases more explanation may be required, such as where there is coarse gold that has inherent sampling problems. Unusual commodities or mineralisation types (eg submarine nodules) may warrant disclosure of detailed information.</li> </ul>	<ul style="list-style-type: none"> <li>Bella Tondi was drilled using Reverse Circulation (RC) and Diamond Drilling (DD) techniques. Holes are angled to optimally intersect mineralised zones. All samples were weighed to determine recoveries. All intervals were split and sub-sampled at 1m intervals using three-tier riffle splitters. Two of the sub-samples were combined to produce a 2m composite sample which was submitted for analysis. QA/QC procedures were completed as per industry best practice standards (certified blanks and standards and duplicate sampling). Samples were despatched to ACTLABS in Ouagadougou for sample preparation, where they were crushed, dried and pulverised to produce a sub sample for analysis using a fire assay facility in Ouagadougou where 50g fire assays, AAS finishes and screen fire assays have been conducted.</li> </ul>
Drilling techniques	<ul style="list-style-type: none"> <li>Drill type (eg core, reverse circulation, open-hole hammer, rotary air blast, auger, Bangka, sonic, etc) and details (eg core diameter, triple or standard tube, depth of diamond tails, face-sampling bit or other type, whether core is oriented and if so, by what method, etc).</li> </ul>	<ul style="list-style-type: none"> <li>Reverse Circulation "RC" drilling within the exploration area comprises 5 1/8 inch diameter face sampling hammer and hole depths range from 13m to 100m. Diamond Drilling "DD" drilling within the exploration area comprises HQ3 diameter core drilling with hole depths range from 209 to 240m.</li> </ul>
Drill sample recovery	<ul style="list-style-type: none"> <li>Method of recording and assessing core and chip sample recoveries and results assessed.</li> <li>Measures taken to maximise sample recovery and ensure representative nature of the samples.</li> <li>Whether a relationship exists between sample recovery and grade and whether sample bias may have occurred due to preferential loss/gain of fine/coarse material.</li> </ul>	<ul style="list-style-type: none"> <li>RC recoveries are logged and recorded in the database. Overall recoveries are &gt;80% which is considered acceptable. A technician is always present at the rig to monitor and record recovery. A cyclone and splitter were used to provide a uniform sample and were routinely cleaned. Vital Metals employees managed sampling to ensure correct sampling practices. RC samples were visually checked for recovery, moisture and contamination. Every attempt was made to minimise the collection of wet samples with the hole being</li> </ul>

		<p>purged after a rod change and before the commencement of drilling the next rod. No significant bias is expected and any potential bias is not considered material.</p>
<p>Logging</p>	<ul style="list-style-type: none"> <li>• <i>Whether core and chip samples have been geologically and geotechnically logged to a level of detail to support appropriate Mineral Resource estimation, mining studies and metallurgical studies.</i></li> <li>• <i>Whether logging is qualitative or quantitative in nature. Core (or costean, channel, etc) photography.</i></li> <li>• <i>The total length and percentage of the relevant intersections logged.</i></li> </ul>	<ul style="list-style-type: none"> <li>• Vital Metals uses specifically designed log sheets to capture all geological data. During logging, part of the RC sample is washed, logged and placed into chip trays, which are stored on site. Logging of RC samples recorded lithology, mineralogy, mineralisation, weathering, alteration, colour and other features of the samples. All drilling has been logged to a standard that is appropriate for inclusion in any future Mineral Resource estimation or mining studies and metallurgical studies.</li> </ul>
<p>Sub-sampling techniques and sample preparation</p>	<ul style="list-style-type: none"> <li>• <i>If core, whether cut or sawn and whether quarter, half or all core taken.</i></li> <li>• <i>If non-core, whether riffled, tube sampled, rotary split, etc and whether sampled wet or dry.</i></li> <li>• <i>For all sample types, the nature, quality and appropriateness of the sample preparation technique.</i></li> <li>• <i>Quality control procedures adopted for all sub-sampling stages to maximise representivity of samples.</i></li> <li>• <i>Measures taken to ensure that the sampling is representative of the in situ material collected, including for instance results for field duplicate/second-half sampling.</i></li> <li>• <i>Whether sample sizes are appropriate to the grain size of the material being sampled.</i></li> </ul>	<ul style="list-style-type: none"> <li>• Sampling of RC holes was completed on 1-metre downhole intervals or as a 2-metre composite sample; bulk samples were taken from the cyclone by Vital Metals field assistants and split through a three-tier Jones riffle splitter to collect 2 6.5kg samples. Every attempt was made to ensure that the splitter that was used was in good condition, level and that the splitter was cleaned with compressed air after each sample was passed through it to minimise contamination. Every effort was made to ensure that samples were sampled dry. Field QAQC procedures included the insertion of field duplicates and commercial standards. Field duplicates were inserted at 15m intervals or where mineralisation was anticipated and Standards were inserted at 30m intervals. Approximately 1:15 RC field duplicates were taken from 1m riffle split samples at the rig. Sample sizes are considered to be appropriate to accurately represent the gold mineralisation based on the intersections, the sampling methodologies, observed gold particle size and assay values.</li> </ul>
<p>Quality of assay data and laboratory tests</p>	<ul style="list-style-type: none"> <li>• <i>The nature, quality and appropriateness of the assaying and laboratory procedures used and whether the technique is considered partial or total.</i></li> <li>• <i>For geophysical tools, spectrometers, handheld XRF</i></li> </ul>	<ul style="list-style-type: none"> <li>• Assaying was completed at ACTLABS laboratories in Ouagadougou using 50g fire assay and an atomic absorption spectrometer (AAS) finish which is considered a near total assaying technique if completed properly. This method is</li> </ul>

	<p><i>instruments, etc, the parameters used in determining the analysis including instrument make and model, reading times, calibrations factors applied and their derivation, etc.</i></p> <ul style="list-style-type: none"> <li>• <i>Nature of quality control procedures adopted (eg standards, blanks, duplicates, external laboratory checks) and whether acceptable levels of accuracy (ie lack of bias) and precision have been established.</i></li> </ul>	<p>appropriate and returns accurate and precise values for gold. Field QAQC procedures included the insertion of field duplicates and commercial standards. The laboratory inserted feldspar flushes, standards, repeats and duplicates. Repeat or duplicate analysis for samples shows that the precision of samples is within acceptable limits.</p>
Verification of sampling and assaying	<ul style="list-style-type: none"> <li>• <i>The verification of significant intersections by either independent or alternative company personnel.</i></li> <li>• <i>The use of twinned holes.</i></li> <li>• <i>Documentation of primary data, data entry procedures, data verification, data storage (physical and electronic) protocols.</i></li> <li>• <i>Discuss any adjustment to assay data.</i></li> </ul>	<ul style="list-style-type: none"> <li>• Several company personnel visually verified intersections in RC chips as well as trenches and outcrops. Primary data was collected in the field on paper and then was transcribed into company standard Excel templates using lookup codes. The geo-information was validated on-site by the Company's database technicians and then validated and merged into a final database by the company's senior geologist. There has not been any adjustment to assay data</li> </ul>
Location of data points	<ul style="list-style-type: none"> <li>• <i>Accuracy and quality of surveys used to locate drill holes (collar and down-hole surveys), trenches, mine workings and other locations used in Mineral Resource estimation.</i></li> <li>• <i>Specification of the grid system used.</i></li> <li>• <i>Quality and adequacy of topographic control.</i></li> </ul>	<ul style="list-style-type: none"> <li>• Drill hole collar locations as reported have been picked-up using a Garmin GPS. Final locations will come from a pickup by a surveyor using a total station. Base stations have been set up on site based on the Trigonometrical point outside of town of Po. Downhole surveying was completed by the drilling contractor using a Reflex EZ-shot Downhole Survey instrument. All drill holes have been located using UTM grid WGS84 Z31N. Topographic control has been gained with the use of ASTER data on 50m centres. Spot heights have been measured by surveyors in areas with moderate to high relief.</li> </ul>
Data spacing and distribution	<ul style="list-style-type: none"> <li>• <i>Data spacing for reporting of Exploration Results.</i></li> <li>• <i>Whether the data spacing and distribution is sufficient to establish the degree of geological and grade continuity appropriate for the Mineral Resource and Ore Reserve estimation procedure(s) and classifications applied.</i></li> <li>• <i>Whether sample compositing has been applied.</i></li> </ul>	<ul style="list-style-type: none"> <li>• Further drilling is required to test zones of gold anomalism. Drill fences are spaced on 100m centres. There appears to be reasonable geological and grade continuity between sections however further drilling is required to enable support for the definition of Mineral Resource and Reserves, and the classifications applied under the 2012 JORC Code. Samples have been compositing and are reported as a weighted average.</li> </ul>
Orientation of data in relation	<ul style="list-style-type: none"> <li>• <i>Whether the orientation of sampling achieves unbiased sampling of</i></li> </ul>	<ul style="list-style-type: none"> <li>• Drill sections are approximately orientated West to East with respect</li> </ul>

<p><i>to geological structure</i></p>	<p><i>possible structures and the extent to which this is known, considering the deposit type.</i></p> <ul style="list-style-type: none"> <li><i>If the relationship between the drilling orientation and the orientation of key mineralised structures is considered to have introduced a sampling bias, this should be assessed and reported if material.</i></li> </ul>	<p>to grid North. This orientation allows for the delineation of North-South structures internal to the shear zone as well as the overall NS trend. Holes are drilled at -65° to -50°</p>
<p><i>Sample security</i></p>	<ul style="list-style-type: none"> <li><i>The measures taken to ensure sample security.</i></li> </ul>	<ul style="list-style-type: none"> <li>Chain of custody is managed by Vital. Samples are stored on site and delivered by Vital personnel to ACTLABS Ouagadougou for sample preparation. Whilst in storage, they remain under guard in a locked yard. Tracking sheets are used track the progress of batches of samples</li> </ul>
<p><i>Audits or reviews</i></p>	<ul style="list-style-type: none"> <li><i>The results of any audits or reviews of sampling techniques and data.</i></li> </ul>	<ul style="list-style-type: none"> <li>Vital personnel and consultants have completed site visits and data reviews since acquiring the project. No material issues have been noted.</li> </ul>

## Section 2: Reporting of Exploration Results

Criteria	JORC Code explanation	Commentary
<p><i>Mineral tenement and land tenure status</i></p>	<ul style="list-style-type: none"> <li>• <i>Type, reference name/number, location and ownership including agreements or material issues with third parties such as joint ventures, partnerships, overriding royalties, native title interests, historical sites, wilderness or national park and environmental settings.</i></li> <li>• <i>The security of the tenure held at the time of reporting along with any known impediments to obtaining a licence to operate in the area.</i></li> </ul>	<p>➤ <i>Bella Tondi, Burke Burke and Petit Druirkou prospects are located on the Bouli exploration permit, which is one of Vital's three permits which it has entered into an option agreement with Gold Mayonant Production SARL which is a subsidiary of SUMMA which includes the contiguous permits of Bouli, and Tiringui 3 and a separate, third permit to the North of Niamey, the Keradet Permit. The Bouli and Tiringui 3 permits are located within the Tillaberi Regio, Department of Tera. The permits are held by Gold Mayonant Production SARL (a subsidiary of SUMMA, a private Turkish company). The combined area of the permits covers an area over 4289km<sup>2</sup> and gives the holder the right to explore for gold. Annual licence fees have been paid up to date with the authorities of Niger and the agreement has a duration of 20 years. The current Mining Code provides free state equity participation of 10 per cent in all companies on the delivery to the company of an industrial exploitation permit for a large-scale mine. This state equity participation is free and non-dilutable. On formation of a 50/50 joint venture, between Vital Metals and SUMMA, SUMMA can then elect to jointly fund development or withdraw from the joint venture in return for a 2.5% royalty</i></p>
<p><i>Exploration done by other parties</i></p>	<ul style="list-style-type: none"> <li>• <i>Acknowledgment and appraisal of exploration by other parties.</i></li> </ul>	<ul style="list-style-type: none"> <li>• <i>Gold was initially discovered by local orpailleurs in the Liptako region of Western Niger in the early 1980's. Following this the Republic of Niger completed a 5 year multidisciplinary study consisting of mapping, prospecting and geochemical surveys. Various companies have explored the region such as the Canadian listed companies of Etruscan Resources and SEMAFO, who have operated the Samira Hill Gold Mine to the South East permits of Tiawa and Saoura</i></li> </ul>
<p><i>Geology</i></p>	<ul style="list-style-type: none"> <li>• <i>Deposit type, geological setting and style of mineralisation.</i></li> </ul>	<ul style="list-style-type: none"> <li>• <i>The Projects of the Bouli Permit sit within the Lower Proterozoic (Birmian) volcanic and</i></li> </ul>

		<p><i>volcanosedimentary greenstone belts intruded by granitic plutons underlying the Liptako and Tillaberi Regions. The greenstone belts are typically folded along North East trends and generally consist of schistose, fine grained sedimentary and volcanic rocks. The metamorphic grade of the greenstone belts ranges from lower greenschist to amphibolite facies generally related to the distance from the intruding plutons. The main rock types observed in diamond core from the Bouli Permit are; fine grained moderately to strongly foliated, variably sheared metasediments intercalated with mafic to intermediate intrusives. Associated with the metasedimentary/metavolcanic package is a mixed deformed unit consisting of strongly foliated schist and ductile tectonic breccia. Fe-carbonate, albite, pyrite and strong silica alteration in shear zones with quartz-carbonate- pyrite veins are associated with gold mineralization and hosted in zones of brittle deformation which overprint the sheared lithologies.</i></p>
<p><b>Drill hole Information</b></p>	<ul style="list-style-type: none"> <li>• A summary of all information material to the understanding of the exploration results including a tabulation of the following information for all Material drill holes:             <ul style="list-style-type: none"> <li>○ easting and northing of the drill hole collar</li> <li>○ elevation or RL (Reduced Level – elevation above sea level in metres) of the drill hole collar</li> <li>○ dip and azimuth of the hole</li> <li>○ down hole length and interception depth</li> <li>○ hole length.</li> </ul> </li> <li>• If the exclusion of this information is justified on the basis that the information is not Material and this exclusion does not detract from the understanding of the report, the Competent Person should clearly explain why this is the case.</li> </ul>	<ul style="list-style-type: none"> <li>• Intercepts that form the basis of this announcement are detailed in a table within the body of this announcement and incorporate Hole ID, Easting, Northing, Dip, Azimuth, Depth and Assay data for mineralised intervals. Appropriate maps and plans also accompany this announcement.</li> </ul>
<p><b>Data aggregation methods</b></p>	<ul style="list-style-type: none"> <li>• In reporting Exploration Results, weighting averaging techniques, maximum and/or minimum grade truncations (eg cutting of high grades) and cut-off grades are</li> </ul>	<ul style="list-style-type: none"> <li>• Mineralised weighted average intercepts were calculated using a 0.5 g/t gold cut-off grade and maximum of 2.0m internal dilution. Moving forward higher grade</li> </ul>

	<p>usually Material and should be stated.</p> <ul style="list-style-type: none"> <li>Where aggregate intercepts incorporate short lengths of high grade results and longer lengths of low grade results, the procedure used for such aggregation should be stated and some typical examples of such aggregations should be shown in detail.</li> <li>The assumptions used for any reporting of metal equivalent values should be clearly stated.</li> </ul>	<p>intercepts will typically be reported in addition to the overall intercept i.e. 15m @ 7.78g/t from 105m.</p>
Relationship between mineralisation widths and intercept lengths	<ul style="list-style-type: none"> <li>These relationships are particularly important in the reporting of Exploration Results.</li> <li>If the geometry of the mineralisation with respect to the drill hole angle is known, its nature should be reported.</li> <li>If it is not known and only the down hole lengths are reported, there should be a clear statement to this effect (eg 'down hole length, true width not known').</li> </ul>	<ul style="list-style-type: none"> <li>Drill hole angles of -60 on varying azimuths are adequate for the mineralisation intercepted. All exploration drilling results to date have been reported as down hole lengths.</li> </ul>
Diagrams	<ul style="list-style-type: none"> <li>Appropriate maps and sections (with scales) and tabulations of intercepts should be included for any significant discovery being reported. These should include, but not be limited to a plan view of drill hole collar locations and appropriate sectional views.</li> </ul>	<ul style="list-style-type: none"> <li>Refer to diagrams in text</li> </ul>
Balanced reporting	<ul style="list-style-type: none"> <li>Where comprehensive reporting of all Exploration Results is not practicable, representative reporting of both low and high grades and/or widths should be practiced to avoid misleading reporting of Exploration Results.</li> </ul>	<ul style="list-style-type: none"> <li>All grades, high and low, are reported accurately with "from" and "to" depths and "hole identification" shown.</li> </ul>
Other substantive exploration data	<ul style="list-style-type: none"> <li>Other exploration data, if meaningful and material, should be reported including (but not limited to): geological observations; geophysical survey results; geochemical survey results; bulk samples – size and method of treatment; metallurgical test results; bulk density, groundwater, geotechnical and rock characteristics; potential deleterious or contaminating substances.</li> </ul>	<ul style="list-style-type: none"> <li>The project is still a greenfields exploration project at this stage with no detailed studies related to the aforementioned parameters such as, but not limited to, geotechnical, metallurgical, hydrogeological or environmental issues have not yet been undertaken.</li> </ul>
Further work	<ul style="list-style-type: none"> <li>The nature and scale of planned further work (eg tests for lateral extensions or depth extensions or large-scale step-out drilling).</li> <li>Diagrams clearly highlighting the areas of possible extensions,</li> </ul>	<ul style="list-style-type: none"> <li>Further infill and extensional drilling is planned and is in the process of being executed. A figure showing proposed work programs is included in the body of this report.</li> </ul>

For personal use only

	<p><i>including the main geological interpretations and future drilling areas, provided this information is not commercially sensitive.</i></p>	
--	---	--



## ABOUT VITAL METALS

Vital Metals Limited (ASX:VML) is an explorer and developer holding a portfolio of technology metals, gold and base metals. Our projects range from shovel ready development to advanced exploration across a range of jurisdictions in Australia, West Africa and Germany.

### Watershed Tungsten Project – Queensland

The Watershed scheelite (calcium tungstate) Project, in far north Queensland, 150 kilometres north-west of Cairns, is the Company's flagship venture. The Watershed Tungsten Project is development-ready having a completed Definitive Feasibility Study (DFS), is fully permitted and has all landowner and Indigenous agreements in place.

### Nahouri Gold Project – Burkina Faso

The Nahouri Gold Project (100% Vital) is located in southern Burkina Faso. The Project is made up of three contiguous permits; the Nahouri, Kampala and Zeko exploration permits. The Project is located in highly prospective Birimian Greenstone terrain with 400 sq km of contiguous tenements lying on the trend of the Markoye Fault Corridor.

### Bouli Gold Project – Niger

The Bouli Gold Project is a portfolio of three highly prospective gold permits in Niger, West Africa covering 4,289km<sup>2</sup> held by a subsidiary of SUMMA (a private Turkish company). Vital is working to earn interest in the project via the funding of an exploration work program.

### Aue Project – Germany

The Aue Project (100% Vital) is located in the western Erzgebirge area of the German state of Saxony. The permit, comprising an area of 78 sq km is located in the heart of one of Europe's most famous mining regions surrounded by several world class mineral fields. Historical mining and intensive exploration work carried out between from the 1940's and 1980's showed high prospectivity of the Aue permit area for cobalt, tungsten, tin, uranium and silver mineralisation.

#### Vital Metals Limited

ASX Code: VML

ACN: 112 032 596

Suite 1, 91 Hay Street,  
Subiaco, WA 6008

T: +61 8 9388 7742

F: +61 8 9388 0804

E: [vital@vitalmetals.com.au](mailto:vital@vitalmetals.com.au)

[www.vitalmetals.com.au](http://www.vitalmetals.com.au)

#### Board & Management

David Macoboy  
Chairman

Mark Strizek  
CEO and Managing Director

Peter Cordin  
Non-Executive Director

Andrew Simpson  
Non-Executive Director

Francis Harper  
Non-Executive Director

Matt Foy  
Company Secretary

#### Capital Structure

1,649 million shares

231 million unlisted options